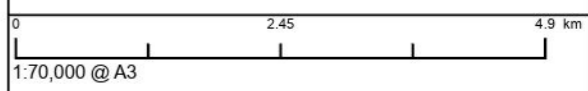


- Legend**
- Order Limits
 - Cable Route Corridor
 - Bus Stop
 - Indicative Transport and Access Study Area
 - Public Rights of Way
 - National Cycle Routes

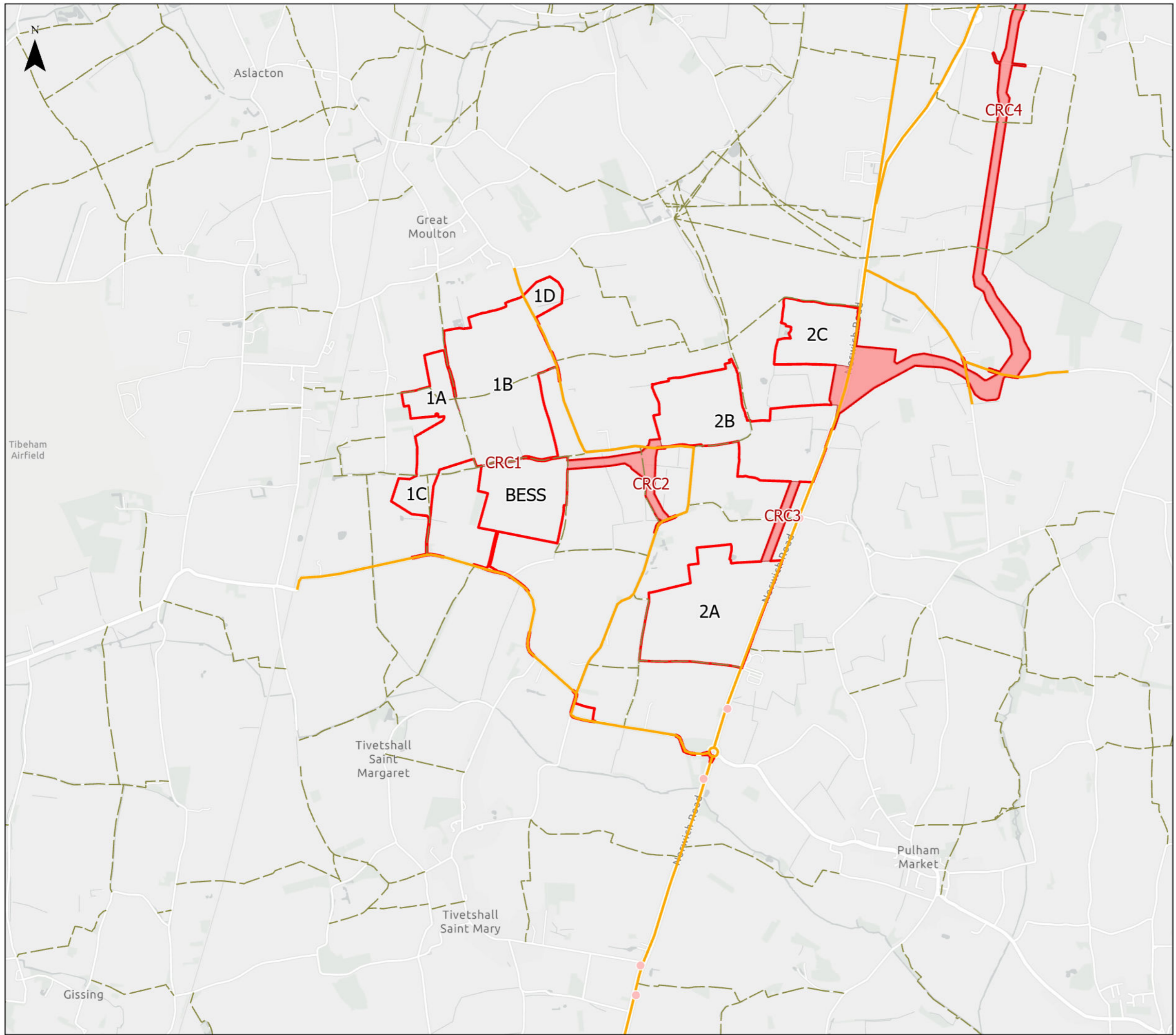
Sources: Esri, TomTom, Garmin, FAO, NOAA, USGS, © OpenStreetMap contributors, and the GIS User Community
 © Crown copyright and database rights 2025 Ordnance Survey AC0000808122
 © Crown copyright and database rights 2025 Ordnance Survey AC0000849896



APFP Regulation: 5(2)(a)	Application Doc No. EN0110014/APP/6.2.11.9
Ref: Figure 11.9	Date: 27/02/2026
Drawn: JL	Checked: FL

Figure 11.9:
Public Rights of Way, National Cycle Network
and Bus Stops

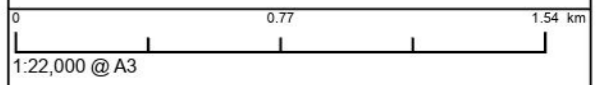
Revision A



Legend

- Order Limits
- Cable Route Corridor
- Bus Stop
- Indicative Transport and Access Study Area
- Public Rights of Way
- National Cycle Routes

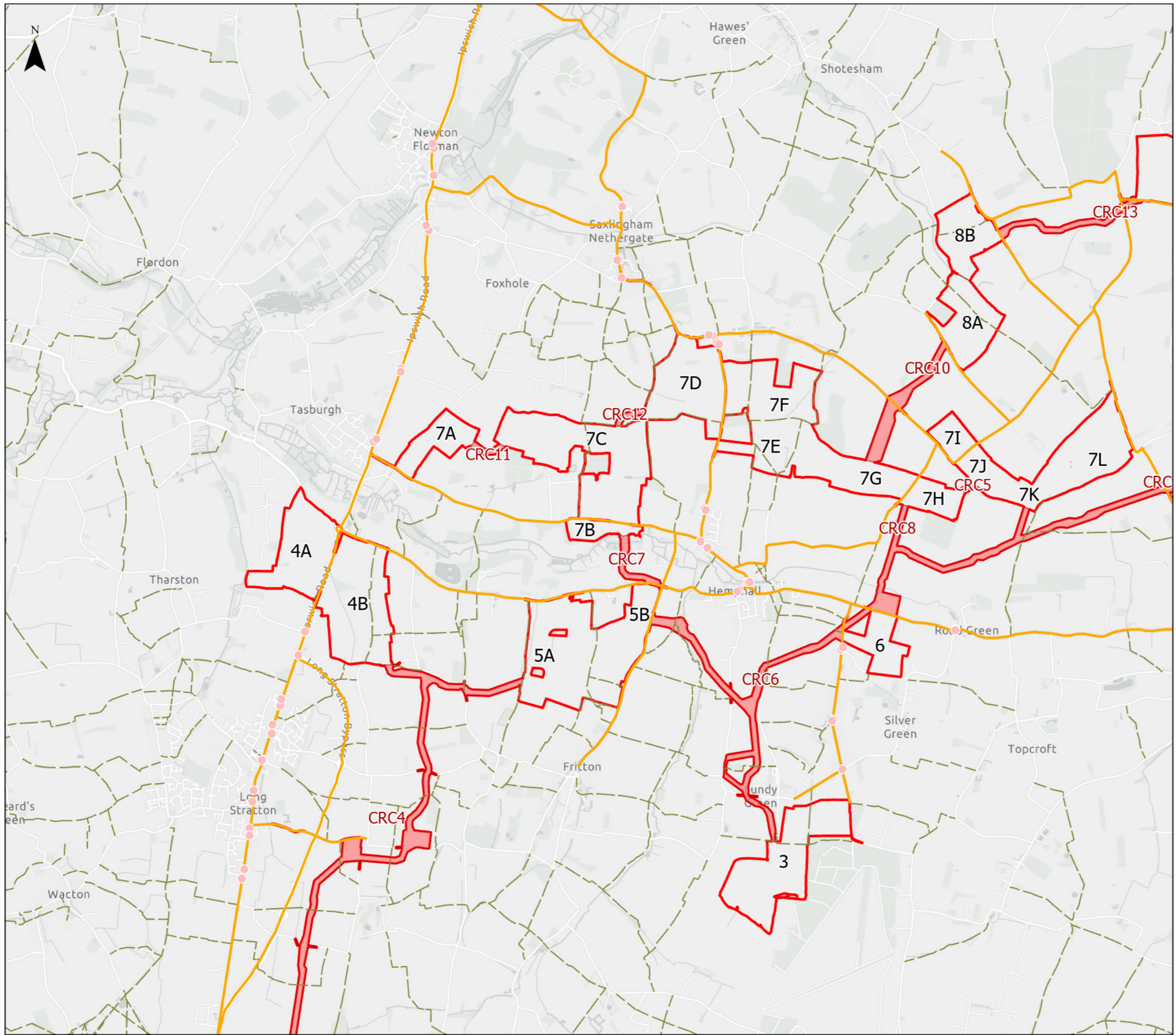
Sources: Esri, TomTom, Garmin, FAO, NOAA, USGS, © OpenStreetMap contributors, and the GIS User Community
© Crown copyright and database rights 2025 Ordnance Survey AC0000808122
© Crown copyright and database rights 2025 Ordnance Survey AC0000849896



<small>APFP Regulation: 5(2)(a)</small>	<small>Application Doc No. EN0110014/APP/6.2.11.10</small>
<small>Ref: Figure 11.10</small>	<small>Date: 27/02/2026</small>
<small>Drawn: JL</small>	<small>Checked: FL</small>

Figure 11.10:
**Public Rights of Way, National Cycle Network
and Bus Stops**

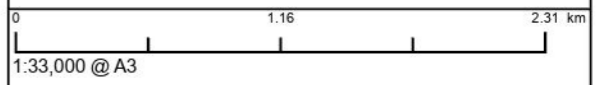
Revision A



Legend

- Order Limits
- Cable Route Corridor
- Bus Stop
- Indicative Transport and Access Study Area
- Public Rights of Way
- National Cycle Routes

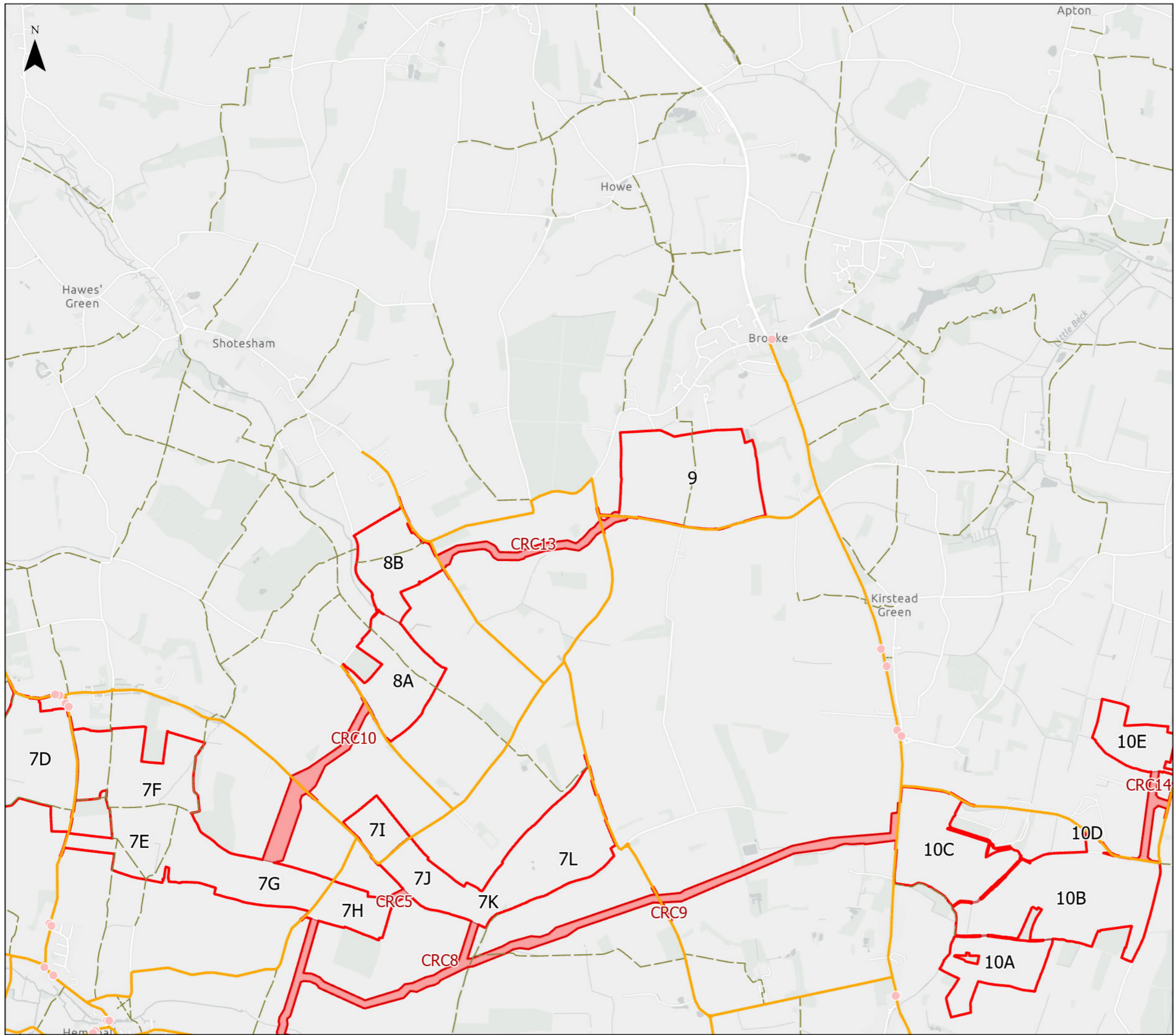
Sources: Esri, TomTom, Garmin, FAO, NOAA, USGS, © OpenStreetMap contributors, and the GIS User Community
© Crown copyright and database rights 2025 Ordnance Survey AC0000808122
© Crown copyright and database rights 2025 Ordnance Survey AC0000849896



APFP Regulation: 5(2)(a)	Application Doc No. EN0110014/APP/6.2.11.11
Ref: Figure 11.11	Date: 27/02/2026
Drawn: JL	Checked: FL

Figure 11.11:
Public Rights of Way, National Cycle Network
and Bus Stops

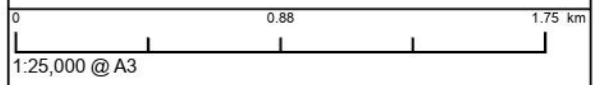
Revision A



Legend

- Order Limits
- Cable Route Corridor
- Bus Stop
- Indicative Transport and Access Study Area
- Public Rights of Way
- National Cycle Routes

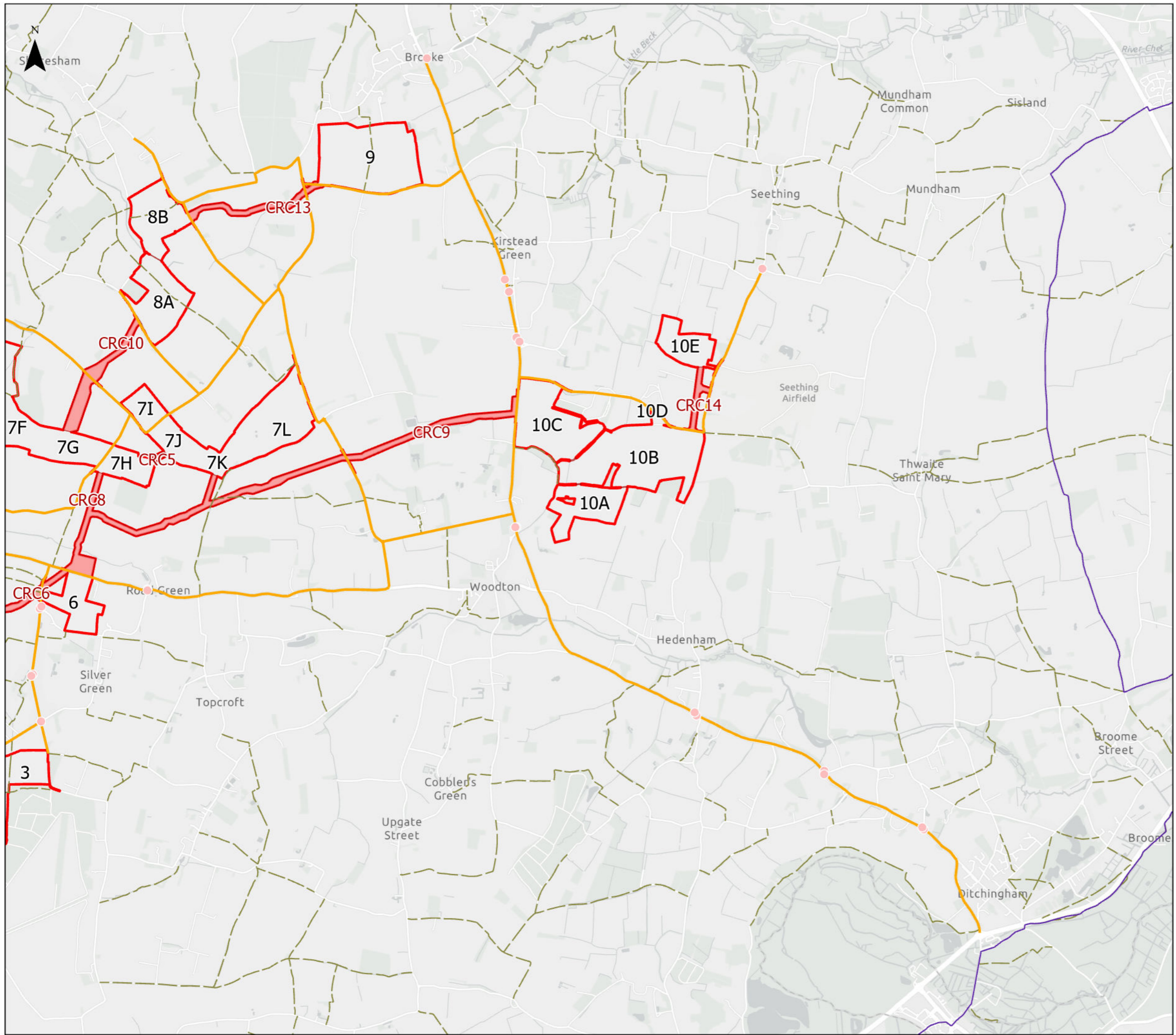
Sources: Esri, TomTom, Garmin, FAO, NOAA, USGS, © OpenStreetMap contributors, and the GIS User Community
© Crown copyright and database rights 2025 Ordnance Survey AC0000808122
© Crown copyright and database rights 2025 Ordnance Survey AC0000849896



<small>APFP Regulation: 5(2)(a)</small>	<small>Application Doc No. EN0110014/APP/6.2.11.12</small>
<small>Ref: Figure 11.12</small>	<small>Date: 27/02/2026</small>
<small>Drawn: JL</small>	<small>Checked: FL</small>

Figure 11.12:
**Public Rights of Way, National Cycle Network
and Bus Stops**

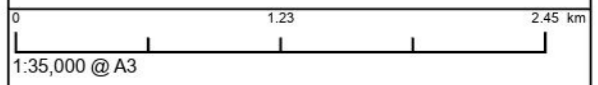
Revision A



Legend

- Order Limits
- Cable Route Corridor
- Bus Stop
- Indicative Transport and Access Study Area
- Public Rights of Way
- National Cycle Routes

Sources: Esri, TomTom, Garmin, FAO, NOAA, USGS, © OpenStreetMap contributors, and the GIS User Community
© Crown copyright and database rights 2025 Ordnance Survey AC0000808122
© Crown copyright and database rights 2025 Ordnance Survey AC0000849896



<small>APFP Regulation: 5(2)(a)</small>	<small>Application Doc No. EN0110014/APP/6.2.11.13</small>
<small>Ref: Figure 11.13</small>	<small>Date: 27/02/2026</small>
<small>Drawn: JL</small>	<small>Checked: FL</small>

**Figure 11.13:
Public Rights of Way, National Cycle Network
and Bus Stops**

Revision A